Evacuation Preplan

for

Keystone

Douglas Creek

June 2008

Keystone, Douglas Creek Evacuation Plan

If a fire is near this development use the following table to help decide appropriate action. Under reciprocal agreement other agencies can be called on to help monitor and decide on a course of action.

Location	Trigger Points	Action
OUTSIDE 5 MILES	WIND BLOWING TOWARDS WUI, HIGH FIRE DANGER ERC 90% OR ABOVE	Merits close attention, but will not require an evacuation unless the fire moves closer and / or conditions change Consider evacuation alert.
2 - 5 MILES	WIND BLOWING TOWARDS WUI, HIGH FIRE DANGER, FIRE RESISTING CONTROL EFFORTS	May soon require an evacuation. A change in wind speed, rate of spread or increased fire behavior could trigger an evacuation. Preparations for evacuation should be made. Start an evacuation alert.
2 MILES	HIGH FIRE DANGER, WIND BLOWING TOWARDS WUI	Evacuation is likely. The wind is or is expected to be moving the fire towards the community. An increase in wind speed or increase in fire behavior could require immediate evacuation. Start evacuation alert or an evacuation.
INSIDE 2 MILES	WIND BLOWING TOWARDS WUI, HIGH FIRE DANGER, FIRE RESISTING CONTROL EFFORTS	Immediate action should be taken. An evacuation should be ordered if time permits and evacuation route safety can be assured.

Critical contacts when considering an evacuation:

Albany County Fire Warden

Highway Patrol

Casper Interagency Dispatch

Rawlins Interagency Dispatch

Albany County Sheriff

Laramie Area Records and Communication

EMA (Laramie Fire Department)

Guidelines:

1) Incident Command will make the decision to start notification or to start an evacuation.
2) Suggested Evacuation Command Area - Confluence of Lake Creek and Douglas Creek. Assessment of where fire is and is going needs to be done.

3) ACSO will be primary agency to contact homeowners in coordination with the fire service.
4) Fire units may be used to facilitate evacuation.
5) Depending on fire location, evacuation route will be FS Road 543 south towards Fox Park or FSR 543 and 542 towards Albany or FSR 543 North towards Rob Roy and Albany.
6) Road Closures in the area should be done as soon as practical to facilitate movement of the public and fire equipment.
7) Incident Command channel should be USFS - Spruce Mountain
8) Evacuation Coordination Channel should be AC - Jelm (May not work in some areas)
9) Other common non repeated work channels, FERN, Fire 2, USFS work

Evacuation Command Area:

Confluence of Lake Creek and Douglas Creek

`

Evacuation Center:

Primary: Centennial School Secondary: Harmony School

Special Considerations:

These developments are in river drainages / canyons, use special care on route selection and knowing what the fire is doing.

Open area at confluence of Douglas and Lake Creek may work as Safety Zone.

USFS Campgrounds and dispersed Recreation Sites:

Dispersed camping in area.

Bobbie Thompson Camp Ground

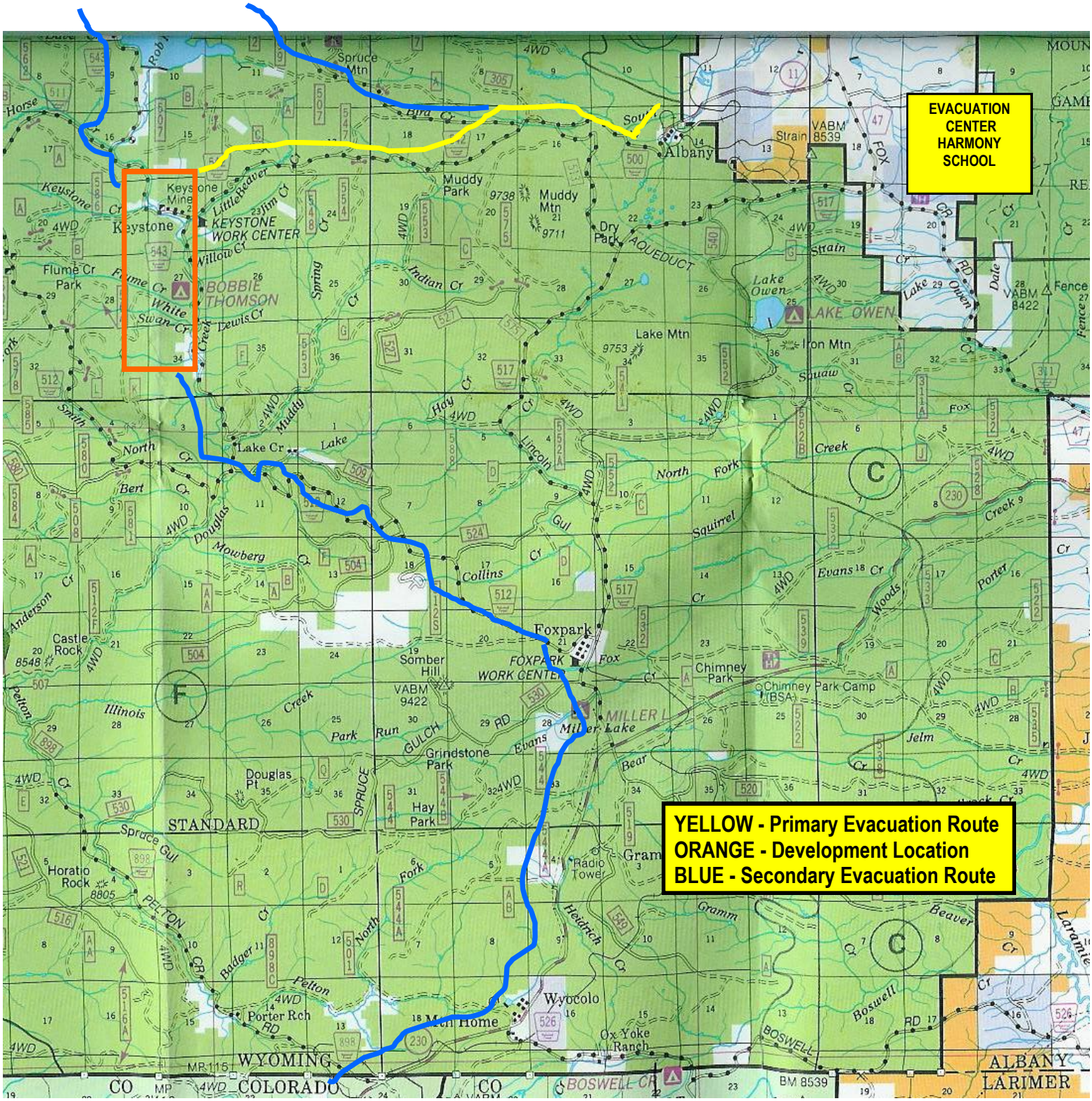
EVACUATION CENTER HARMONY SCHOOL
YELLOW - Primary Evacuation Route
ORANGE - Development Location
BLUE - Secondary Evacuation Route
Keystone
KEYSTONE WORK CENTER
BOBBIE THOMSON
Albany
Muddy Park
Muddy Mtn
Dry Park
AQUEDUCT
Lake Owen
LAKE OWEN
Lake Mtn
Iron Mtn
Foxpark
FOXPARK WORK CENTER
Somber Hill
Chimney Park
Chimney Park Camp (BSA)
MILLER L
Miller Lake
Grindstone Park
Hay Park
Radio Tower
Wyocolo
Mtn Home
Ox Yoke Ranch
Porter Rch
STANDARD
Horatio Rock
Castle Rock
Flume Cr Park
Spruce Mtn
WYOMING
COLORADO
CO
ALBANY
LARIMER

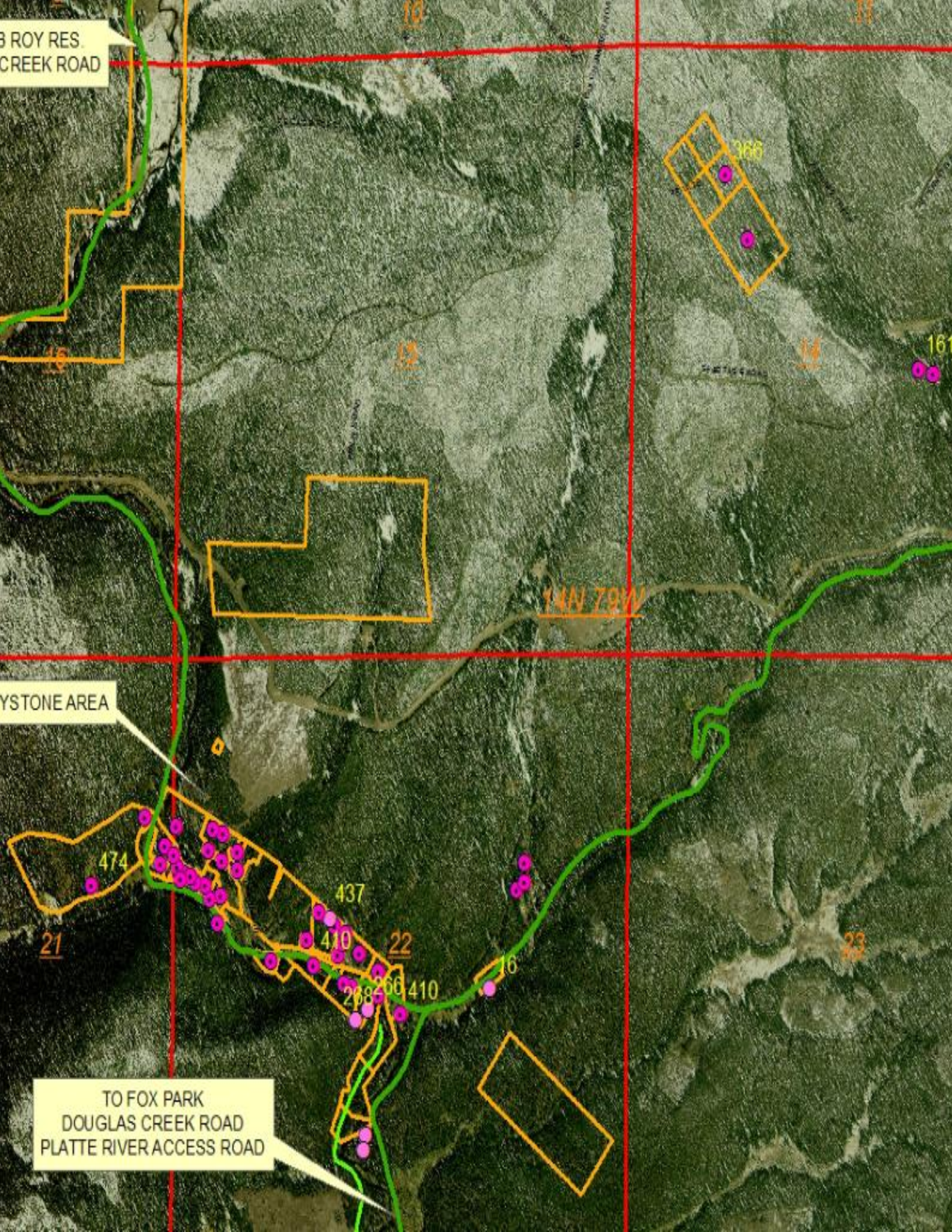
3 ROY RES.
CREEK ROAD
10
11
366
15
14
161
14N 79W
YSTONE AREA
474
437
21
410
22
23
16
288
266
410
TO FOX PARK
DOUGLAS CREEK ROAD
PLATTE RIVER ACCESS ROAD

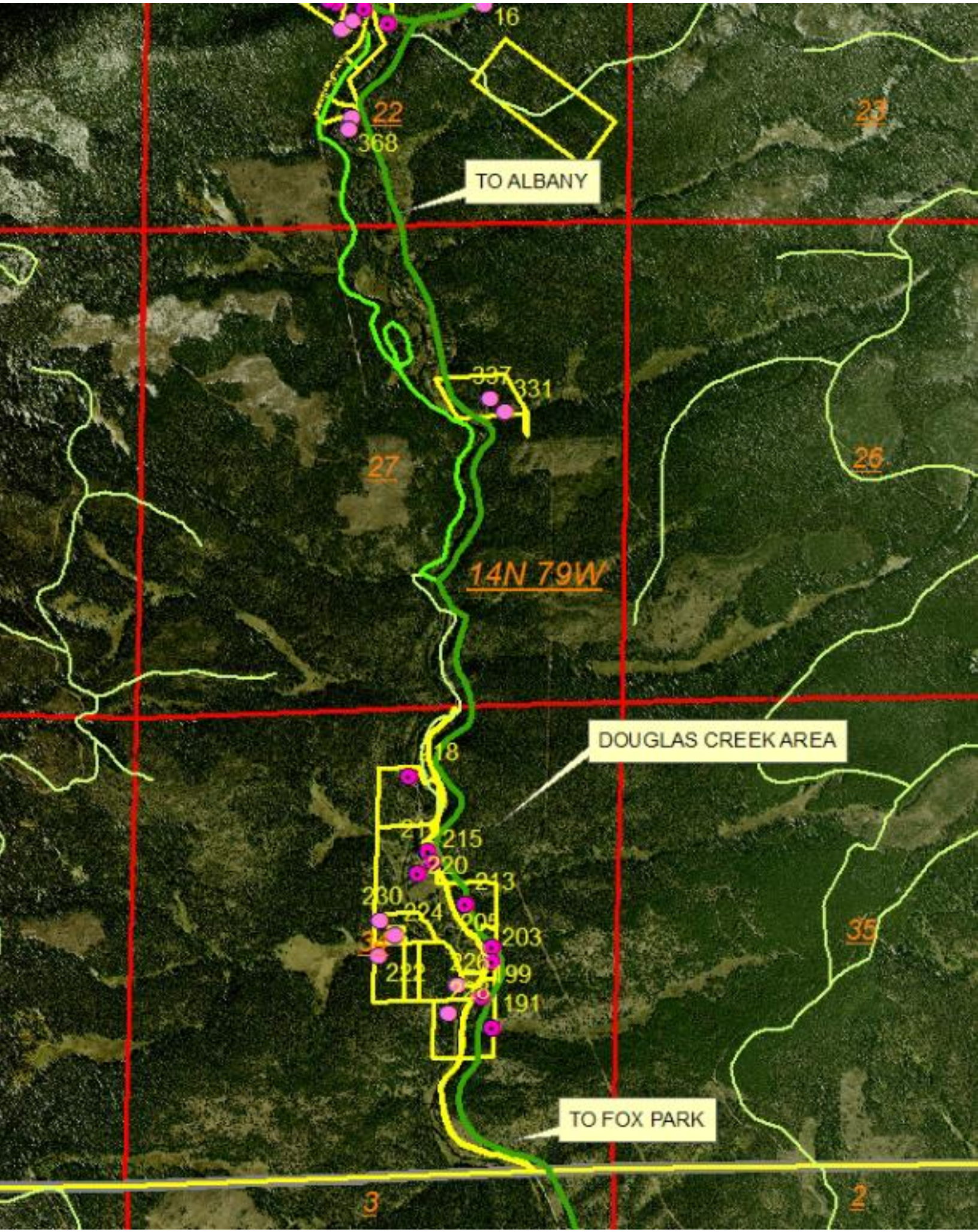
16
22
368
23
TO ALBANY
337
331
27
26
14N 79W
DOUGLAS CREEK AREA
218
215
220
213
230
224
205
203
35
199
191
TO FOX PARK
3
2

Notes: